

## Commissioner Minutes of July 10, 2018

*The Gladwin County Board of Commissioners met in Regular Session on Tuesday, July 10, 2018. The meeting was called to order at 9:00 a.m. by Chairman Walters. The Pledge of Allegiance was recited. Roll call found all Commissioners present.*

The agenda was reviewed. Motion by Commissioner Birgel, supported by Commissioner Aultman, to approve the agenda as prepared. Ayes carried, motion passed.

The cash balances were then read by Commissioner Aultman. *General Fund - \$36,652.20, which includes a \$900,000 advance from the 210 EMS fund.*

*The regular minutes of the June 26, 2018 regular meeting and the executive session of the same day were then reviewed. Motion by Commissioner Aultman, supported by Commissioner Hinman, to approve the minutes as presented. Ayes carried, motion passed.*

**Public Comments:** The following individuals were present and introduced themselves as candidates for the upcoming August Election:

*Charles Hinman, Road Commissioner  
Sharron Smith, District #4 County Commissioner  
Rick Grove, District #5 County Commissioner  
Kyle Grove, District #1 County Commissioner  
Corrine Wood, District #1 County Commissioner  
Terry Walters, District #2 County Commissioner  
Sandra Aultman, District #3 County Commissioner  
Don Birgel, District #5 County Commissioner*

Corey Haller addressed the Board on a civil property issue he is having with a neighbor. Mr. Haller commented that he is frustrated by the lack of response and assistance given by the Sheriff's Department. Discussion on the property line dispute and debris dumping. Chairman Walters will speak to the Sheriff on this issue and contact Mr. Haller with additional information.

### **Finance Matters – Commissioner Aultman:**

1. James Maveal, Animal Control Supervisor, has made the following requests:
  - a. The purchase of a new computer from 101-430-727.000. Two quotes have been received. IT Right - \$979.00 and Genesis Computer Systems - \$549.99. *Motion by Commissioner Aultman, supported by Commissioner Birgel, to approve one of the quotes and to allow for the purchase of a computer from Genesis Computers, as the current machine is failing. Ayes carried, motion passed.*
  - b. For the replacement of five (5) kennel doors at the Shelter in the amount of \$3,955.00 from Earls Building Supply. This purchase will be paid from 101-430-930.000. *Motion by Commissioner Aultman, supported by Commissioner Smith, to approve the purchase as outlined. Ayes carried, motion passed.*

County Attorney, Tara Hovey, presented two resolutions for consideration. Attorney Hovey read aloud the Pratt Lake Authority resolution that will establish a five-member Pratt Lake Authority. *Motion by Commissioner Hinman, supported by Commissioner Aultman, to adopt the resolution as read. Roll call vote as follows: Hinman – yes, Walters -yes, Aultman – yes, Smith -yes, Birgel -yes. 5 yes, 0 no. Ayes carried, resolution 2018-015 declared adopted.*

Attorney Hovey then read aloud the Wiggins Lake Authority resolution that will establish a five-member Wiggins Lake Authority. *Motion by Commissioner Hinman, supported by Commissioner Smith, to adopt the resolution as read.* Roll call vote as follows: Walters – yes, Aultman – yes, Smith – yes, Birgel – yes, Hinman -yes. 5 yes, 0 no. Ayes carried, **resolution 2018-016 declared adopted.**

Commissioner Hinman introduced a **Resolution Recommending the Formation of a Citizen Task Force to Plan to Implement the Normal Lake Level for Wixom Lake, Sanford Lake, Smallwood Lake and Secord Lake Pursuant to Part 307 of the Michigan Natural Resources and Environmental Protection Act.** The Clerk read the resolution for the Board’s consideration. *Motion by Commissioner Hinman, supported by Commissioner Birgel, to adopt the resolution as read.* Discussion. Roll call vote as follows: Aultman – yes, Smith – yes, Birgel – yes, Hinman – yes, Walters -yes. 5 yes, 0 no. Ayes carried, **resolution 2018-017 declared adopted.**

Emergency Management Director, Marianne Hill, presented to the Board the amounts reimbursed by FEMA under the Presidential Declaration. Mrs. Hill read the amounts received by individuals, households, Tobacco Township, Billings Township and the County. Discussion on the closure of the declaration. Mrs. Hill commented that the Sage Township siren is up and tested and that Hay Township will have their siren installed by the end of the year. Maintenance contracts for all the sirens in the County are currently being handled by one vendor, but she plans to put the contracts out for bid through RFP soon.

#### **Commissioner Reports by District –**

##### **Commissioner Birgel reported:**

- On attending the Beaverton Township meeting last night, noting there were concerns by the residents over a special use permit that will be addressed this afternoon at 1:00 p.m. during a planning meeting.
- That he has a Central Michigan Health Department meeting tomorrow.
- He will be attending the Airport meeting on Thursday.

##### **Commissioner Aultman reported:**

- That she attended the Central Michigan Health Department meeting on June 27<sup>th</sup> where there was discussion on the strategic plan. They received a report from the doctor on mosquitos, ticks and poison ivy. After additional discussion on the “time of transfer” project, it has been suggested that the Board meets with the Township Supervisors to see who may be interested.
- On the MMCAA meeting with discussion on the new program for student loan payment assistance where they aid in figuring out a plan for residents to re-pay their student loan debt.
- That she attended the Pratt Lake meeting on June 29<sup>th</sup>, commenting they worked on the formation of an authority.
- On the meeting with Dr. Bratton regarding medical examination costs to the County. Commissioner Aultman noted it was a very informative meeting and there are a few small things that can be done to help with the costs, however the rising amounts of required autopsies may not assist in lowering costs.
- That she attended the Finance meeting on June 5<sup>th</sup>.
- On the Animal Control meeting with Mr. Maveal also on the 5<sup>th</sup>.

- That she attended the Bentley Township meeting last night where they approved their election workers for the August election.
- On the Billings Township meeting where they presented and passed their Floodplain Management resolution. The Clerk read the resolution aloud for the consideration of the Board. *Motion by Commissioner Aultman, supported by Commissioner Birgel, to adopt the resolution as read.* Roll call vote as follows: Smith -yes, Birgel -yes, Hinman -yes, Walters – yes, Aultman – yes. 5 yes, 0 no. Ayes carried, **resolution 2018-18 declared adopted.**
- On her conversation with Billings Township Supervisor, Larry Grell, on the “time of transfer” program for wells and septics. Mr. Grell commented that they would participate in the meeting, but feels that they would like to maintain their own system.

Commissioner Aultman then asked the Clerk to read the resolution from Huron County in opposition of local assessing. Discussion. *Motion by Commissioner Aultman, supported by Commissioner Hinman, to support Huron County’s resolution in opposition of local assessing.* Ayes carried, **motion passed.**

**Commissioner Hinman reported:**

- On attending the DATA meeting on July 5<sup>th</sup>.
- That he participated in the Council of Local Government meeting on June 25<sup>th</sup>.
- On the work that has been done to receive pricing and bids for the IT Services in Gladwin County. Commissioner Hinman has reviewed a bid from MSC Municipal Services, but will have a special DATA meeting on July 16<sup>th</sup> to review additional bids for the Board’s consideration at the next Board meeting.

**Commissioner Smith reported:**

- That she attended a special Library Board meeting where a possible replacement director was interviewed, noting they are awaiting a response.
- On her attendance at the re-dedication of the WWI Memorial at Ross Lake Park on June 30<sup>th</sup>, commenting that the committee deserves much praise for the impressive and dignified presentation.
- That she enjoyed the Beaverton 4<sup>th</sup> of July parade even though it was very hot. Commissioner Smith noted it was one of the longer parades that she has been in.
- On attending the Tobacco Township meeting last night, noting it was a short meeting and everything is going well there.
- On the June 2018 Library stats, commenting on the use of various programs and the impressive use of “tax dollars at work”.

**Comments from the Chairman:**

- On attending retiring City Manager, Bob Moffit’s, retirement party on June 27<sup>th</sup>.
- That he has been dealing with many Pratt and Wiggins Lake issues and attending meetings.
- On meeting with members of the Clare County Board and Commissioner Hinman.
- On the Data and Finance meetings held on July 5<sup>th</sup>.
- That he attended the Wiggins Lake Association meeting on Saturday, commenting there were approximately 130 people in attendance. Commissioner Aultman stated that she was very impressed with the amount of history and knowledge each of these residents have.
- On the Fair Board meeting that will be held tonight.
- On various complaints regarding the lake levels at Pratt Lake, commenting that it is at standard levels, but the release of water is on a timed system.


**Public Comments** – none at this time.

*Motion by Commissioner Birgel, supported by Commissioner Hinman, to receive and file various correspondence and reports. Ayes carried, **motion passed.***

*Motion by Commissioner Hinman, supported by Commissioner Smith, to adjourn. Ayes carried, **motion passed.** Meeting adjourned at 9:55 a.m., until the next regular Board meeting on July 24, 2018 at 9:00 a.m., unless otherwise ordered.*



Laura Brandon-Maveal  
County Clerk



Terry Walters  
Chairman

RESOLUTION

PRATT LAKE AUTHORITY

AT A MEETING OF THE BOARD OF COMMISSIONERS OF GLADWIN COUNTY, MICHIGAN, HELD AT 9:00 a.m, ON July 10, 2018.

WHEREAS, in an Order issued on October 24, 1985, the Gladwin County Circuit Court established a normal water level for Pratt Lake; and

WHEREAS, pursuant to Part 307 of the Natural Resources and Environmental Protection Act (NREPA), 1994 PA 451, as amended, being MCL 324.30702(2), the Gladwin County Board Of Commissioners may delegate the authority to maintain the normal lake level at Pratt Lake, Gladwin County, Michigan;

NOW, THEREFORE, BE IT RESOLVED by the Board of Commissioners of Gladwin County, Michigan,

- 1.) That pursuant to MCL 324.30702 hereby establishes the five member Pratt Lake Authority, consisting of a member of the Gladwin County Board of Commissioners as appointed by the chairperson of the county board of commissioners, two representatives from Sage Township as appointed by the township board, the elected County Drain Commissioner or his or her designee, and a member elected by the members of the Lake Authority serving pursuant to this resolution at the first meeting of the board or at any time a vacancy exists, as the delegated authority of the County for the maintenance of the normal lake level at Pratt Lake;
- 2.) The Pratt Lake Authority shall elect a chairperson, treasurer and secretary. The secretary shall attend the meetings and shall keep a record of the proceedings. A majority of the members of the Pratt Lake Authority constitutes a quorum. The concurrence of a majority in any matter within the duties of the Lake Authority is required;
- 3.) That the Pratt Lake Authority shall have all the powers and duties necessary to comply with the requirements of Part 307 of the NREPA, 1994 PA 451, as amended, including but not limited to the computation of the costs for the normal lake level project, the holding of special assessment hearings and preparation and approval of a special assessment roll.

AYES: 5

NAYS: 0

ABSENT/ABSTAIN: 0

2018-014

RESOLUTION

WIGGINS LAKE AUTHORITY

AT A MEETING OF THE BOARD OF COMMISSIONERS OF GLADWIN COUNTY, MICHIGAN, HELD AT 9:00 a.m, ON July 10, 2018.

**WHEREAS**, in an Order issued on December 3, 1964, the Gladwin County Circuit Court established a normal water level for Wiggins Lake as held by the Chappel Dam; and

**WHEREAS**, in an Order entered February 9, 2004 the Gladwin County Circuit Court revised the normal water level of Wiggins Lake and ordered the expansion of the Special Assessment District; and

**WHEREAS**, pursuant to Part 307 of the Natural Resources and Environmental Protection Act (NREPA), 1994 PA 451, as amended, being MCL 324.30702(2), the Gladwin County Board Of Commissioners may delegate the authority to maintain the normal lake level at the Wiggins Lake, Gladwin County, Michigan;

**NOW, THEREFORE, BE IT RESOLVED** by the Board of Commissioners of Gladwin County, Michigan,

- 1.) That pursuant to MCL 324.30702 hereby establishes the five member Wiggins Lake Authority, consisting of a member of the Gladwin County Board of Commissioners as appointed by the chairperson of the county board of commissioners, two representatives from Sage Township as appointed by the township board, the elected County Drain Commissioner or his or her designee, and a member elected by the members of the Lake Authority serving pursuant to this resolution at the first meeting of the board or at any time a vacancy exists as the delegated authority of the County for the maintenance of the normal lake level at Wiggins Lake, and the maintenance of the Chappel Dam;
- 2.) The Wiggins Lake Authority shall elect a chairperson, treasurer and secretary. The secretary shall attend the meetings and shall keep a record of the proceedings. A majority of the members of the Wiggins Lake Authority constitutes a quorum. The concurrence of a majority in any matter within the duties of the Lake Authority is required;
- 3.) That the Wiggins Lake Authority shall have all the powers and duties necessary to comply with the requirements of Part 307 of the NREPA, 1994 PA 451, as amended, including but not limited to the computation of the costs for the normal lake level project, the holding of special assessment hearings and preparation and approval of a special assessment roll;

AYES: 5

NAYS: 0

ABSENT/ABSTAIN: 0

Introduced by \_\_\_\_\_:

BOARD OF COMMISSIONERS OF THE COUNTY OF GLADWIN

RESOLUTION RECOMMENDING THE FORMATION OF A  
CITIZEN TASK FORCE TO PLAN TO IMPLEMENT  
THE NORMAL LAKE LEVEL FOR WIXOM LAKE, SANFORD LAKE, SMALLWOOD  
LAKE AND SECORD LAKE PURSUANT TO PART 307 OF THE MICHIGAN  
NATURAL RESOURCES AND ENVIRONMENTAL PROTECTION ACT

RESOLUTION # 2018-017

Minutes of a regular meeting of the Board of Commissioners of the County of Gladwin, Michigan, held at the 401 W Cedar Ave, Gladwin, Michigan 48624, on July 10, 2018 2018, at 9:00 a.m., local time.

PRESENT: Commissioners Hinman, Wooters, Aultman,  
Smith, Birgel

ABSENT: Commissioners \_\_\_\_\_

The following resolution was offered by Commissioner Hinman and supported by Commissioner: Birgel.

WHEREAS, Wixom Lake, Sanford Lake, Smallwood Lake, and Secord Lake are inland lakes located in Gladwin and Midland Counties, created by the impoundment of the Tittabawassee River by four (4) hydroelectric dams which are privately owned and operated by Boyce Hydro Power, LLC ("Boyce Hydro"); and regulated by the Federal Energy Regulatory Commission ("FERC") which, among other things, includes terms and conditions concerning the water levels for each of the lakes, dam safety, property rights, water quality, public recreation and safety, and other areas of public concern; and,

WHEREAS, in the event that Boyce Hydro loses its FERC license(s) or is unable to perform its responsibilities there is no current state requirement for maintaining the lake levels or governance structure in the community to ensure that the dams and lake levels will be sustained long term.

WHEREAS, Wixom Lake, Sanford Lake, Smallwood Lake, and Secord Lake, are important resources in Gladwin and Midland Counties, and the continued operation of the dams and water levels are of paramount importance to the environment, recreation, property values of lake residents, and the public and economic health of Gladwin and Midland Counties; and,

WHEREAS, Part 307 of the Michigan Natural Resources and Environmental Protection Act, "Inland Lake Levels", MCL 324.30701 et seq. ("Part 307") governs the process for the determination, establishment and maintenance of the water levels of an inland lake, and authorizes counties to finance, construct, operate and maintain dams as necessary to maintain such levels as determined by the circuit court; and,

WHEREAS, Section 30704(2) of Part 307, MCL 324.30704(2) provides that if the waters of an inland lake are located in 2 or more counties, the normal level of the lake may be determined by all counties involved, by resolution directing legal counsel of 1 or more counties to initiate proceedings by proper petition in the circuit court for a determination of the normal level and for establishment of a special assessment district; and,

WHEREAS, before proceeding with legal action to determine the normal level of the lakes under Part 307, the Gladwin County Board of Commissioners recommends and encourages the formation of a task force consisting of representatives from the lake associations that will interface with representatives of the Counties and other interested parties to plan for the implementation of the lake levels, including preparation of the potential assessment district boundaries, the designation of the Delegated Authority responsible, and any other issues necessary to establish and manage the normal level or levels of Wixom Lake, Sanford Lake, Smallwood Lake, and Secord Lake;

NOW THEREFORE BE IT RESOLVED, that the Gladwin County Board of Commissioners finds that in order to protect the public's health, safety, and welfare, to best preserve the natural resources of the state, and to preserve and protect the value of property around Wixom Lake, Sanford Lake, Smallwood Lake, and Secord Lake, that a normal lake level or levels should be established for said lakes, pursuant to Part 307.

BE IT FURTHER RESOLVED, the County Board of Commissioners recommends and invites the lake associations from Wixom Lake, Sanford Lake, Smallwood Lake and Secord Lake, to form a task force ("Task Force") to develop a plan, and present its recommendations for the implementation for establishing the normal levels for Wixom Lake, Sanford Lake, Smallwood Lake, and Secord Lake (the "Lake Level Project").

BE IT FURTHER RESOLVED, that the County Board of Commissioners recommends and encourages the formation of a Task Force consisting of two (2) representatives from Wixom Lake Association, one (1) from Sanford Lake Association, one (1) from the Sanford Lake Preservation Association, and should they choose to participate, one (1) representative from any citizen group or lake association representing Smallwood Lake, and (1) representative from any citizen group or lake association representing Secord Lake..

BE IT FURTHER RESOLVED, the County Board of Commissioners recommends that the Task Force meet and provide regular progress reports to the Board of Commissioners, elected representatives of the affected townships, the lake associations, and lake owners on all four lakes, and present a Final report by the end December, 2018, that addresses the following:

(1) An implementation plan for establishing the normal level for Wixom Lake, Sanford Lake, Smallwood Lake, and Secord Lake;

(2) Recommendations with respect to the potential assessment district boundaries for all four lakes;

(3) Recommendations regarding the person or entity that shall serve as the Delegated Authority as provided by Part 307 to act on behalf of the Gladwin and Midland Counties to oversee the dams and manage the lake level, prepare a potential Special Assessment District and



potential Special Assessment Roll in accordance with the procedures set forth in Part 307, and take all other actions as necessary and required by the delegated authority as provided in Part 307; and,

(4) Recommendations concerning options for the long term ownership, finance, operations, maintenance and improvement of the lake level structures; and,

(5) Recommendations on County responses to FERC, Boyce or others action, that may impact this resolutions intention.


BE IT FURTHER RESOLVED, the County Board of Commissioners recommends that the Task Force keep all stakeholders informed and by establishing a "Lake Level Project Communication Forum", consisting of a county commissioner from Gladwin, a county commissioner from Midland, designated representatives from the affected townships, the Village of Sanford, the Wixom Lake Improvement Board, the Sanford Lake Improvement Board, and Secord and Smallwood Lake Associations.


BE IT FURTHER RESOLVED, that no county funds shall be used to fund the costs and expenses of the Task Force.

YEAS: Commissioners Aultman, Smith, Birgel  
Hinman, Walters.

NAYS: Commissioners —

ABSTAIN: Commissioners —

  
Terry L. Walters  
July 10, 2018

  
Laura Brandon-Maveal  
July 10, 2018

**MICHIGAN COMMUNITY RESOLUTION AND INTERGOVERNMENTAL**  
**AGREEMENT TO MANAGE FLOODPLAIN DEVELOPMENT**  
**FOR THE NATIONAL FLOOD INSURANCE PROGRAM**

Billings Township, Gladwin County

Resolution #T07092018-1

**WHEREAS**, Billings Township desires to participate in the Federal Emergency Management Agency's (FEMA) National Flood Insurance Program (NFIP) by complying with the program's applicable statutory and regulatory requirements for the purposes of significantly reducing flood hazards to persons, reducing property damage, reducing public expenditures, and providing for the availability of flood insurance and federal funds or loans within its community; and

**WHEREAS**, the NFIP requires that floodplain management regulations must be present and enforced in participating communities, and utilize the following definitions which also apply for the purposes of this resolution:

1. Flood or Flooding means:
  - a. A general and temporary condition of partial or complete inundation of normally dry land areas from: 1) the overflow of inland or tidal waters, 2) the unusual and rapid accumulation or runoff of surface waters from any source, 3) mudflows, and
  - b. The collapse or subsidence of land along the shore of a lake or other body of water as a result of erosion or undermining caused by waves or currents of water exceeding anticipated cyclical levels or suddenly caused by an unusually high water level in a natural body of water, accompanied by a severe storm, or by an unanticipated force of nature, such as flash flood or an abnormal tidal surge, or by some similarly unusual and unforeseeable event which results in flooding, as defined in paragraph (a)(1) of this definition.
2. Flood Hazard Boundary Map (FHBM) means an official map of a community, as may have been issued by the FEMA, where the boundaries of the areas of flood, mudslide (i.e., mudflow) related erosion areas having special hazards have been designated as Zone A, M, and/or E.
3. Floodplain means any land area susceptible to being inundated by water from any source (see definition of flooding).
4. Floodplain management means the operation of an overall program of corrective and preventive measures for reducing flood damage, including but not limited to emergency preparedness plans, flood control works, and floodplain management regulations.
5. Floodplain management regulations means zoning ordinances, subdivision regulations, building codes, health regulations, special purpose ordinances (such as a floodplain ordinance, grading ordinance, and erosion control ordinance) and other applications of police power that provide standards for the purpose of flood damage prevention and reduction.
6. Structure means a walled and roofed building that is principally above ground, gas or liquid storage facility, as well as a mobile home or manufactured unit.

**WHEREAS**, the Stille-Derossett-Hale Single State Construction Code Act", Act No. 230 of the Public Acts of 1972, as amended, (construction code act), along with its authorization of the state construction code composed of the Michigan Residential Code and the Michigan Building Code [and



its Appendices (specifically Appendix G)] contains floodplain development and management regulations that comply with the FEMA NFIP minimum floodplain management criteria for flood prone areas as detailed in Title 44 of the Code of Federal Regulations (44 CFR), Section 60.3, and

**WHEREAS**, by the action dates of this document or an existing historical agreement dated July 9, 2018, Gladwin County affirms/agrees on behalf of Billings Township to function as the designated enforcing agency to discharge the responsibility of administering, applying, and enforcing the construction code act and the state construction code, specifically the Michigan Residential Code and the Michigan Building Code, and the Michigan Rehabilitation Code for Existing Buildings to all development within Billings Township's political boundaries, and

**WHEREAS**, Billings Township and Gladwin County enforce floodplain regulations of the construction code act, and Billings Township wishes to ensure that the administration of that code complies with requirements of the NFIP, and

**NOW THEREFORE**, to maintain eligibility and continued participation in the NFIP,

1. Billings Township and Gladwin County agree that Gladwin County's officially designated enforcing agency for the construction code act, Gladwin County Building Department, be directed to administer, apply, and enforce on Billings Township's behalf the floodplain management regulations as contained in the state construction code (including Appendix G) and to be consistent with those regulations, by:
  - a. Obtaining, reviewing, and reasonably utilizing flood elevation data available from federal, state, or other sources pending receipt of data from the FEMA to identify the flood hazard area, and areas with potential flooding, and
  - b. Ensuring that all permits necessary for development in floodplain areas have been issued, including a floodplain permit, approval, or letter of no authority from the Michigan Department of Environmental Quality under the floodplain regulatory provisions of Part 31, "Water Resources Protection," of the Natural Resources and Environmental Protection Act, 1994 PA 451, as amended, and
  - c. Reviewing all permit applications to determine whether the proposed building sites will be reasonably safe from flooding. Where it is determined that a proposed building will be located in a flood hazard area or special flood hazard area, Gladwin County Building Department shall implement the following applicable codes according to their terms:
    - i) All appropriate portions and specifically the floodplain management regulation portions and referenced codes and standards of the current Michigan Residential Code.
    - ii) All appropriate portions and specifically the floodplain management regulation portions and referenced codes and standards of the current Michigan Building Code.
    - iii) Appendix G of the current Michigan Building Code.
    - iv) All appropriate portions and specifically the floodplain management regulation portions and referenced codes and standards of the current Michigan Rehabilitation Code for Existing Buildings.
  - d. Reviewing all proposed subdivisions to determine whether such proposals are reasonably safe from flooding and to ensure compliance with all applicable floodplain management regulations.
  - e. Assisting in the delineation of flood hazard areas; provide information concerning uses and occupancy of the floodplain or flood-related erosion areas, maintain flood proofing and lowest floor construction records, and cooperate with other officials, agencies, and persons for floodplain management.
  - f. Advising FEMA of any changes in community boundaries, including appropriate maps, and



- g. Maintaining records of new structures and substantially improved structures concerning any certificates of flood proofing, lowest floor elevation, basements, flood proofing, and elevation to which structures have been flood proofed.
- 2. Billings Township and Gladwin County assure the Federal Insurance Administrator that they intend to review, on an ongoing basis, all amended and revised FHBMs and Flood Insurance Rate Maps (FIRMs) and related supporting data and revisions thereof and revisions of 44 CFR, Part 60, Criteria for Land Management and Use, and to make such revisions in its floodplain management regulations as may be necessary to assure Billings Township's compliant participation in the program.
- 3. Billings Township further assures the Administrator that it will adopt the current effective FEMA Flood Insurance Study (FIS), FHBMs, and/or the FIRMs by reference within its Floodplain Management Map Adoption Ordinance or similarly binding ordinance documentation.

**FURTHER BE IT RESOLVED**, both communities declare their understanding that, until this resolution is rescinded or Billings Township makes other provision to enforce the construction code act:

- 1. Gladwin County Building Department must administer and enforce the construction code act in accordance with the terms and the conditions contained herein, and
- 2. For Billings Township to continue its participation in the NFIP, the construction code act must be administered and enforced according to the conditions contained herein.

Billings Township

Date Passed: July 9, 2018

Officer Name: Larry Grell

Title: Supervisor

Signature: Larry Grell

Date: July 9, 2018

Witness Name: Linda J. McSweyn

Title: Clerk

Signature: Linda J. McSweyn

Date: July 9, 2018

Gladwin County

Date Passed: \_\_\_\_\_

Officer Name: Terry Walters

Title: Chairman Gladwin Co. Board of Comm.

Signature: Terry Walters

Date: 7-10-18

Witness Name: Sandy Aultman

Title: County Commissioner

Signature: Sandy Aultman

Date: 7-10-18

 ORIGINAL